












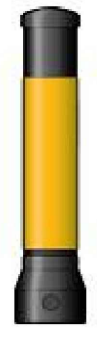



KEY:

-  Existing footway
-  Existing carriageway
-  Existing grass verge to remain
-  Area of existing verge to be constructed as new footway
-  Proposed re-surfaced footway area
-  Proposed 0.5m wide footway buildout area
-  Proposed tactile paving at new crossing point
-  Proposed new junction kerbline radius
-  Proposed reflective sleeved bollard to highlight crossing point to road users (Refer to detail)
-  Area at back of existing footway to be cleared to improve access
-  Existing footway railing to be taken down and disposed of
-  Proposed pedestrian guardrailing
-  Existing drainage gully to remain

PROPOSED BOLLARD DETAIL



© CROWN COPYRIGHT AND DATABASE RIGHTS 2022
ALL RIGHTS RESERVED. HCC 100019180



DESIGNER AM	SCHEME COMMUNITY FUNDED INITIATIVE FINCH'S LANE, TWYFORD	DRAWING TITLE PROPOSED PEDESTRIAN CROSSING POINT LAYOUT PLAN	
CAD AM		HCC CAD PLOT: 08/1/2023 10:59:38	
CHECKED AS		DATE JAN 23	SHEET NUMBER 1 OF 1
APPROVED AS	SCALE @ A3 1:100	REV	